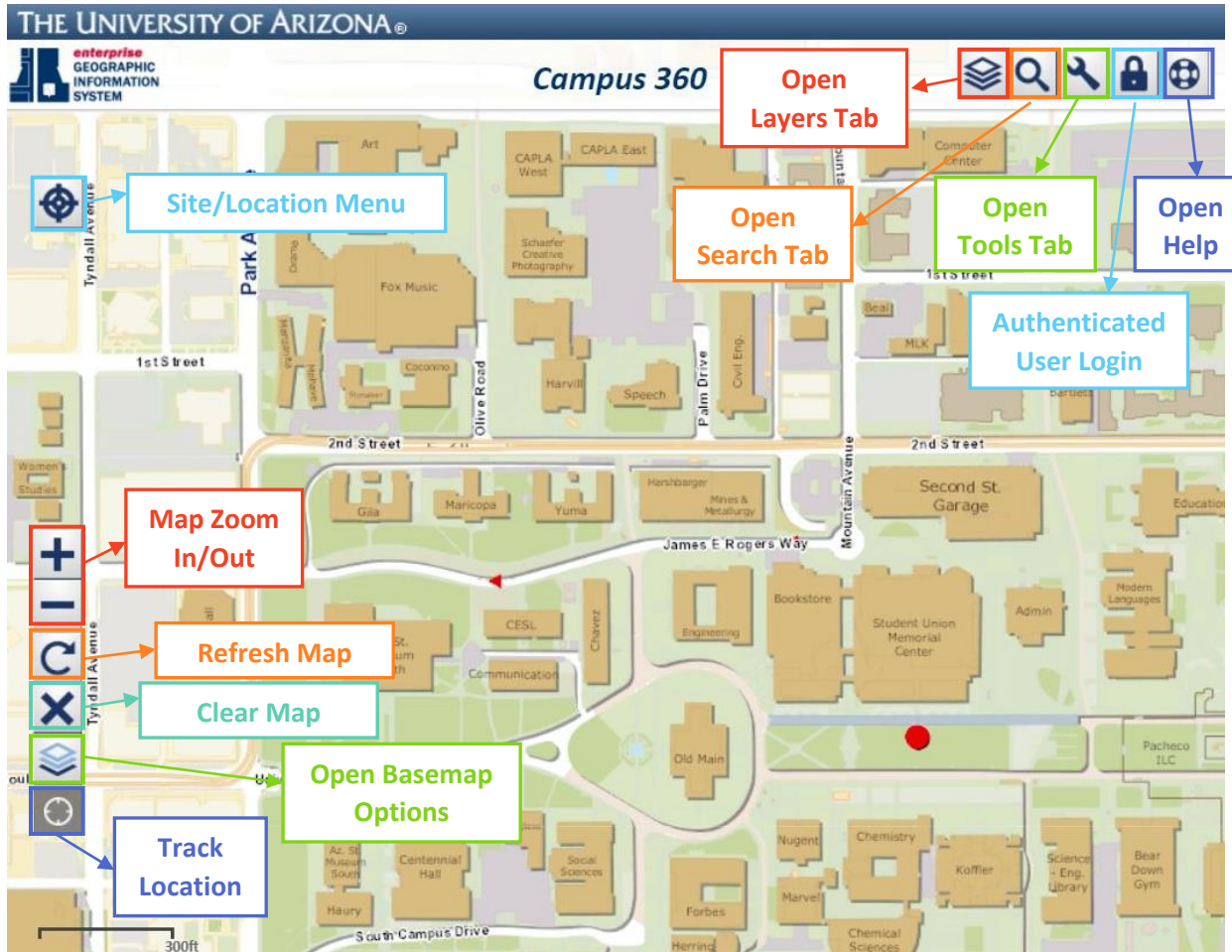


The University of Arizona

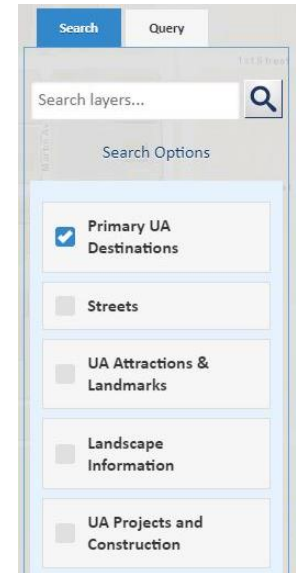
Campus 360 Web Map

Quick Start Guide (Version 1.0, April 2018)

Map Overview:

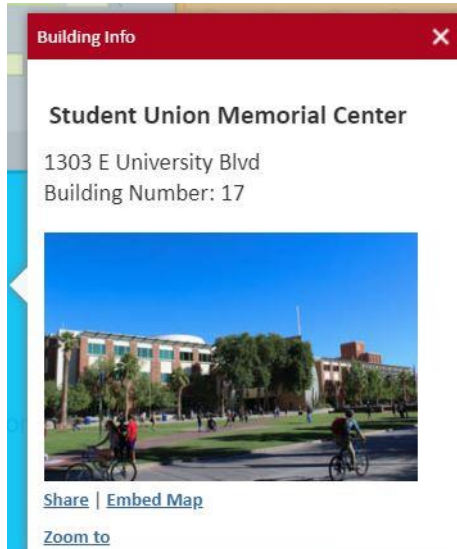


Feature Search:



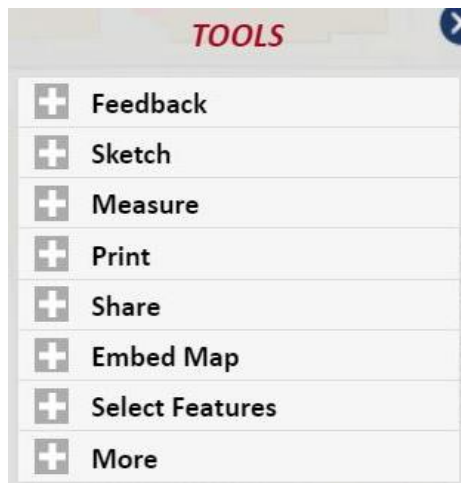
To quickly find a building, street, project, landmark, etc., the search functionality of Campus360 will help you locate it. The default search (Primary UA Destinations) searches through Buildings, Major Athletic Sites, UA Sites Statewide, Parking Lots, and Outdoor Destinations

Pop-Up Information:



Some features such as buildings, trees, parking lots, etc., have pop-ups with information associated with them. Clicking on a feature will open the pop-up.

Tools:



Popular tools include **Sketch** (to draw attention to areas on the map), **Measure** (x,y, length, & area), **Print** (generates a PDF/PNG of the current view of map, **Share** (creates a link for others to see the customizations the user has set).

Table of Contents Layers:

Campus360 has a wide selection of different layers that can be viewed on the map. Below is an example of a layer in each category to provide reference for other types of layers you may be looking for.

UA Projects & Construction

- Construction Sites

Campus Plans & Analytics

- UA Property

Health, Safety, & Emergencies

- Blue light Emergency Phones

University Operations

- Service Elevators

Campus Sustainability

- Green Tour Sites

Building Information

- Restrooms

Landscape Information

- Trees

Wayfinding & Accessibility

- Directory Map Locations

Parking Information

- Visitor Parking

Transit

- Cat Tran Routes

Walking & Biking

- Campus Dedicated Bikeways

Special Transportation Services

- SafeRide Program

UA Destinations, Services, & Landmarks

- Museums